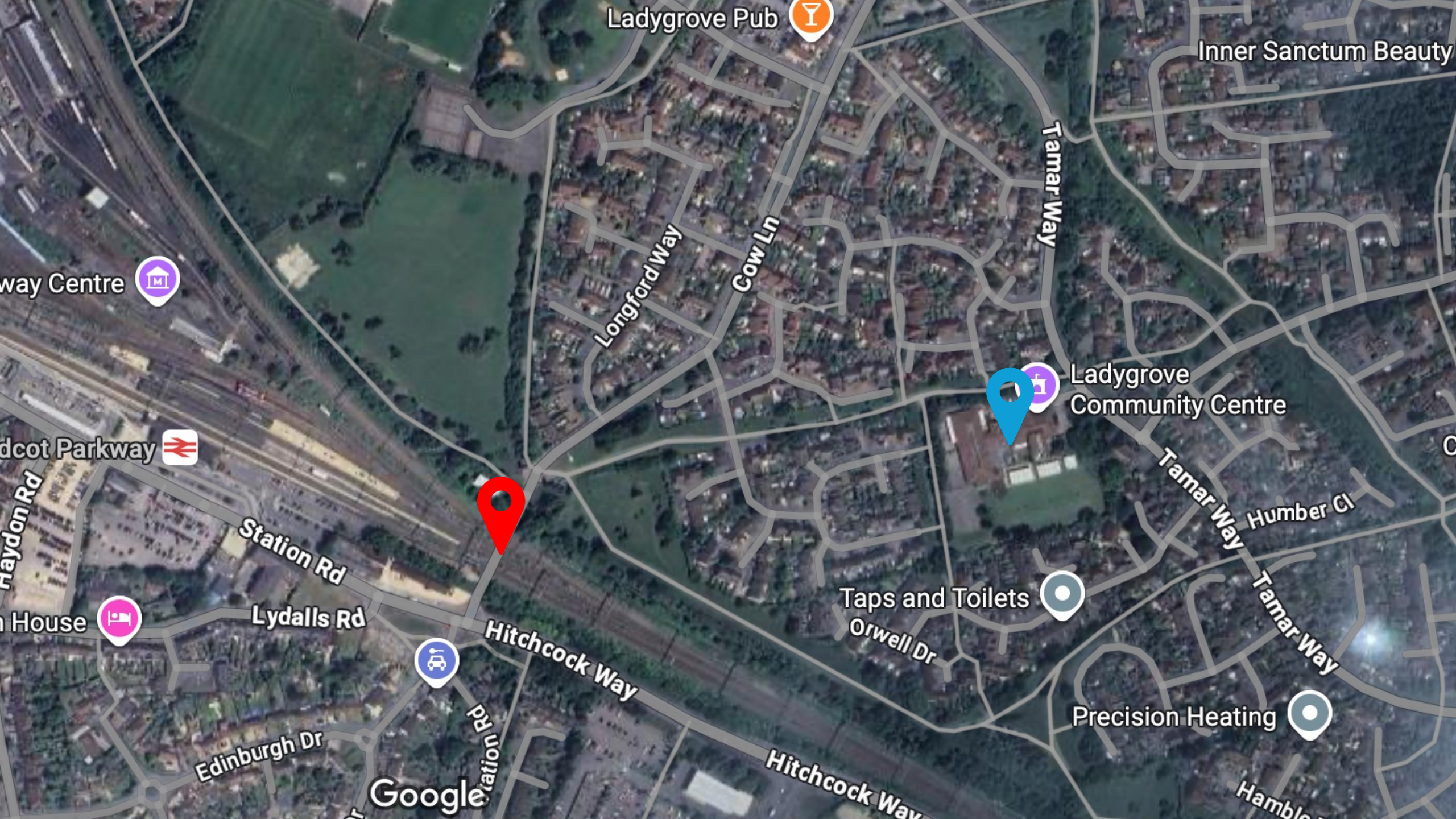





# ROUTES


By Ben & Helen






Ladygrove Pub 

Inner Sanctum Beauty


Way Centre 

dcot Parkway 

Haydon Rd

Station Rd

Lydalls Rd

n House 

Edinburgh Dr

Google


Hitchcock Way

Hitchcock Way

Longford Way


Cow Ln

Tamar Way


Ladygrove Community Centre 

Tamar Way


Humber Cl

Taps and Toilets 

Orwell Dr

Precision Heating 

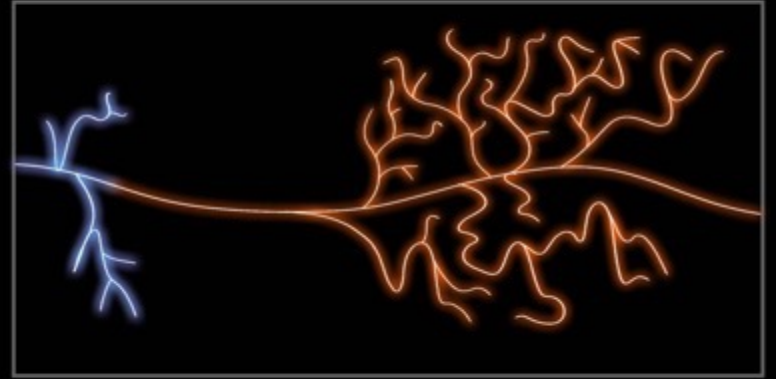


Hamble

A photograph of the Cow Lane Underpass, a narrow, dimly lit tunnel. The walls are covered in graffiti, including large, stylized letters and symbols. A car is driving away in the distance, and the ceiling is supported by concrete beams. The overall atmosphere is gritty and urban.

How does this space make you feel?

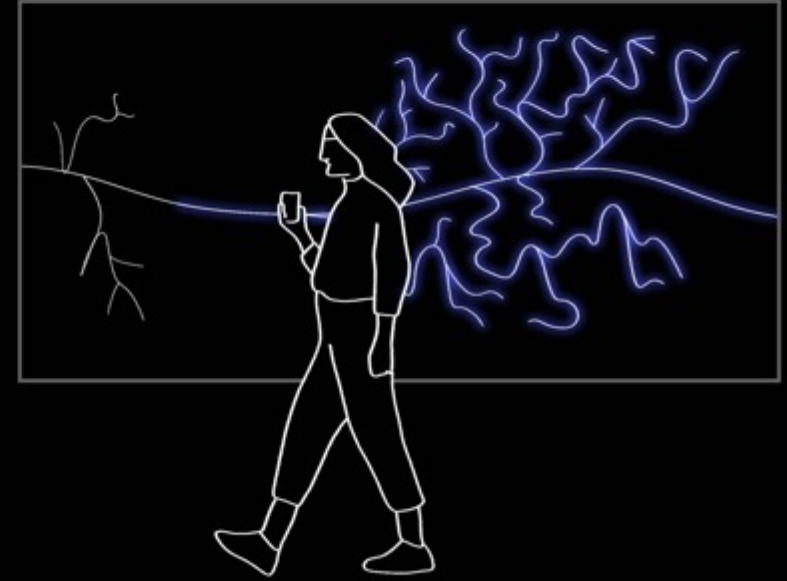

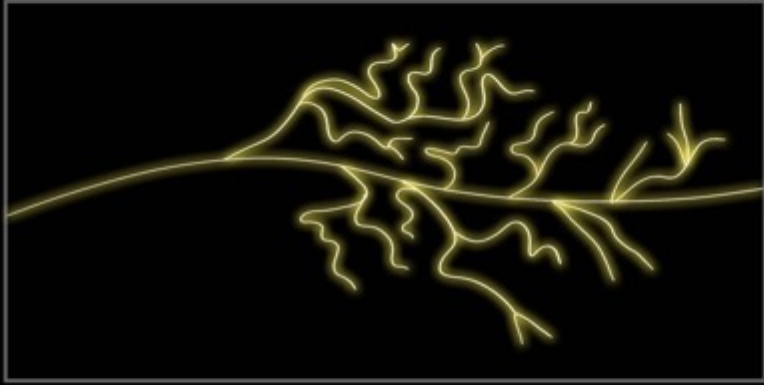
Do you like walking through there?

Cow Lane Underpass




We've been asked by South Oxfordshire District Council, and the Didcot Garden Town Team, to create a new light art piece for Cow Lane underpass.

We're doing this to make it a lighter, brighter, friendlier place to be.



It will be interactive, so that when you walk past it, the lights on the panel will light up next to you, guiding you through the space.





The design of the shapes on the panels is where we need your help!

Postcards!

# ROUTES

**Cow Lane Connecting Communities Art Project**

A NEW PERMANENT LIGHT ARTWORK FOR COW LANE UNDERPASS, INSPIRED BY THE NATURE, NETWORKS AND COMMUNITY CONNECTIONS IN DIDCOT.

Turn over to draw **your** map of Didcot, and contribute to the design of ROUTES

ROUTES is a project by Helen & Ben



**Didcot Garden Town**



# This is **your** map of Didcot!

**Step 1.** Think of a journey through Didcot that you do and enjoy regularly.

**Step 2:** In the box, draw a doodle of the places you go or pass through on this journey.

**Step 3:** Connecting these doodles up with a line to create your map of Didcot. This line could be winding, wiggly or like the roots of a tree.

**Step 4:** Tell us about a moment on your journey that you remember – perhaps something that you notice, touch, taste or smell.

For example, “My dog wags his tail when we get near the field”, or “The chip shop always smells amazing”

-----  
-----  
-----

**Step 5:** Finally, tell us what colour(s) represents Didcot to you?

-----



Your contributions will shape and inspire the ROUTES light artwork in Cow Lane Underpass.

# This is *your* map of Didcot!

**Step 1.** Think of a journey through Didcot that you do and enjoy regularly.

**Step 2:** In the box, draw a doodle of the places you go or pass through on this journey.

**Step 3:** Connect these doodles up with a line to create your map of Didcot. This line could be winding, wiggly or like the roots of a tree.


**Step 4:** Tell us about a moment on your journey that you remember – perhaps something that you notice, touch, taste or smell.

For example, “My dog wags his tail when we get near the field”, or “The chip shop always smells amazing”

I go blackberry picking  
over the fields when  
they're in season.

**Step 5:** Finally, tell us what colour(s) represent Didcot to you?

Blue.




Your contributions will shape and inspire the ROUTES light artwork in Cow Lane Underpass.

This is our example!  
Think about places special to you & how you move between these. Draw **your** unique map of Didcot

We'll use the places you mention, and the shapes you draw to inspire the shapes used in the artwork.

We'll use some of the words and phrases from the memories you mention on the artwork panels.

1. Take your postcard home & do it as homework
2. Bring your postcards back to school & put them in the postbox by Monday the **20<sup>th</sup> of October!** (Two weeks away!)





Your postcards will go into an exhibition at Cornerstone Arts!

Thank you for listening!

Look for ROUTES when it gets installed early next year!